

Weekly Stats and Maps

May 1 – May 7, 2025



Coeur d'Alene Police

3818 N. Schreiber Way, Coeur d'Alene, ID 83815

Submitted **May 8, 2025**, by: **Crime Analysis**



CDAPD Crime Analysis: COMPSTAT

PART 1 CRIMES COMPARISON

Coeur d'Alene Police: Part 1 Crimes - 28 Day Analysis

OFFENSE	Normal Weekly Range	CURRENT 28 DAYS					PRIOR 28 DAYS					28 Day Total % Change
Week Beginning:		5/1	4/24	4/17	4/10	TOTAL	4/3	3/27	3/20	3/13	TOTAL	
Aggravated Assault	0-3	0	2	2	1	5	0	0	1	3	4	25%
Arson	0-0	0	0	0	0	0	0	0	0	0	0	0%
Auto Burglary	0-8	2	0	0	6	8	0	3	1	2	6	33%
Burglary - Non Resid	0-1	0	0	0	0	0	0	0	0	1	1	-100%
Burglary - Resid	0-2	0	0	0	2	2	0	0	0	0	0	0%
Rape	0-1	0	0	0	0	0	0	4	1	0	5	-100%
Homicide	0-0	0	0	0	0	0	0	0	0	0	0	0%
Robbery - Commercial	0-0	0	0	0	0	0	0	0	0	0	0	0%
Robbery - Person	0-0	0	0	1	0	1	0	0	0	0	0	0%
Theft	4-10	2	6	6	2	16	3	6	3	3	15	7%
Vehicle Theft	0-1	1	1	0	1	3	0	0	0	0	0	0%
TOTAL	10-22	5	9	9	12	35	3	13	6	9	31	13%

These statistics are preliminary counts of the original police incident reports and may vary from the final UCR (Uniform Crime Reporting) statistics published by the FBI.

Auto Burglary (2): N Melrose St – Forced entry. Tools stolen and no suspects identified. W Appleway Ave – The victim’s friend stole money from her vehicle. No prosecution desired.

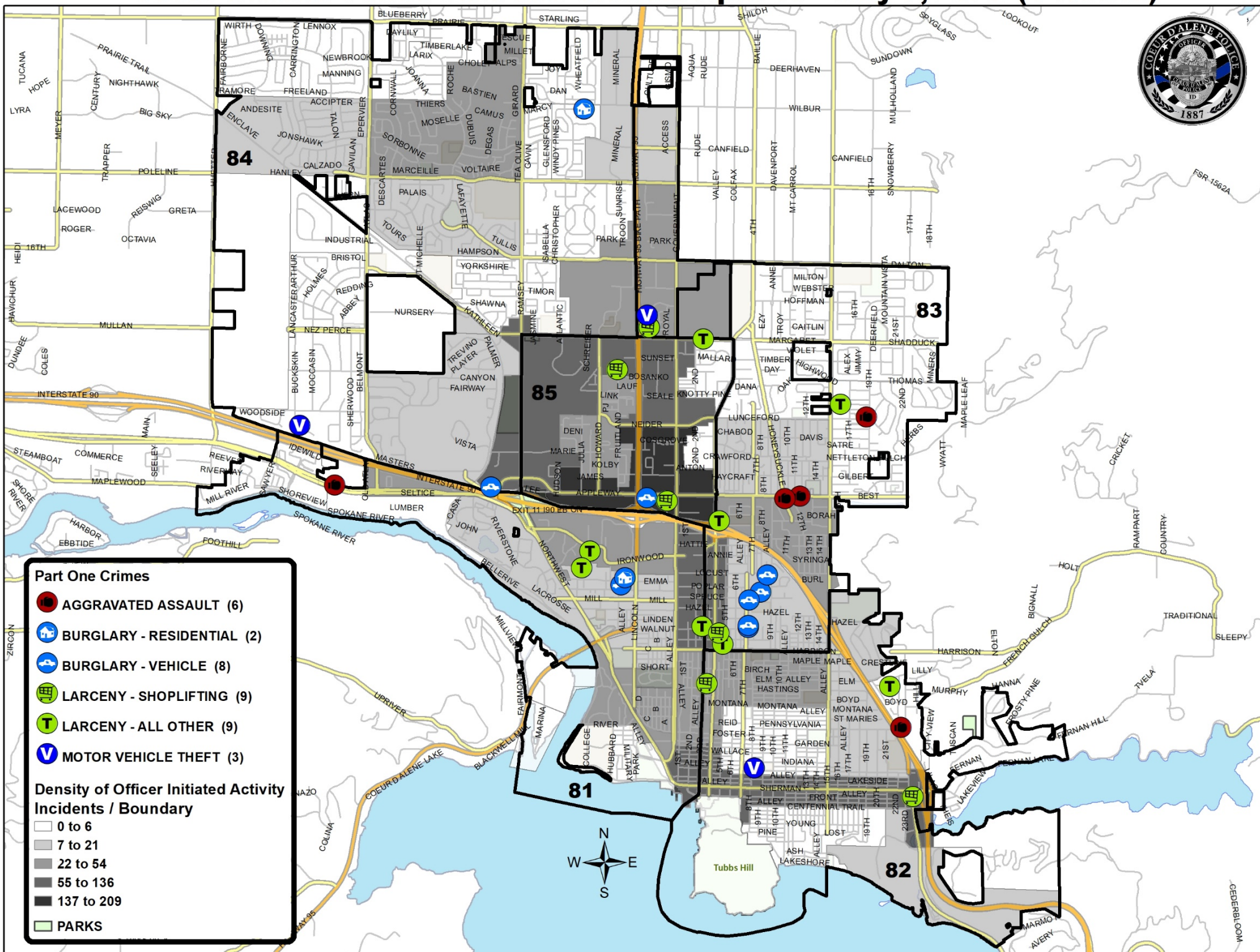
Theft (2): N Balcony Dr – Mail was stolen. Suspect identified. 305 E Kathleen Ave – A suspect shoplifted 21 dollars worth of items.

Vehicle Theft (1): E Coeur d’Alene Ave – A vehicle was stolen and recovered the same night.

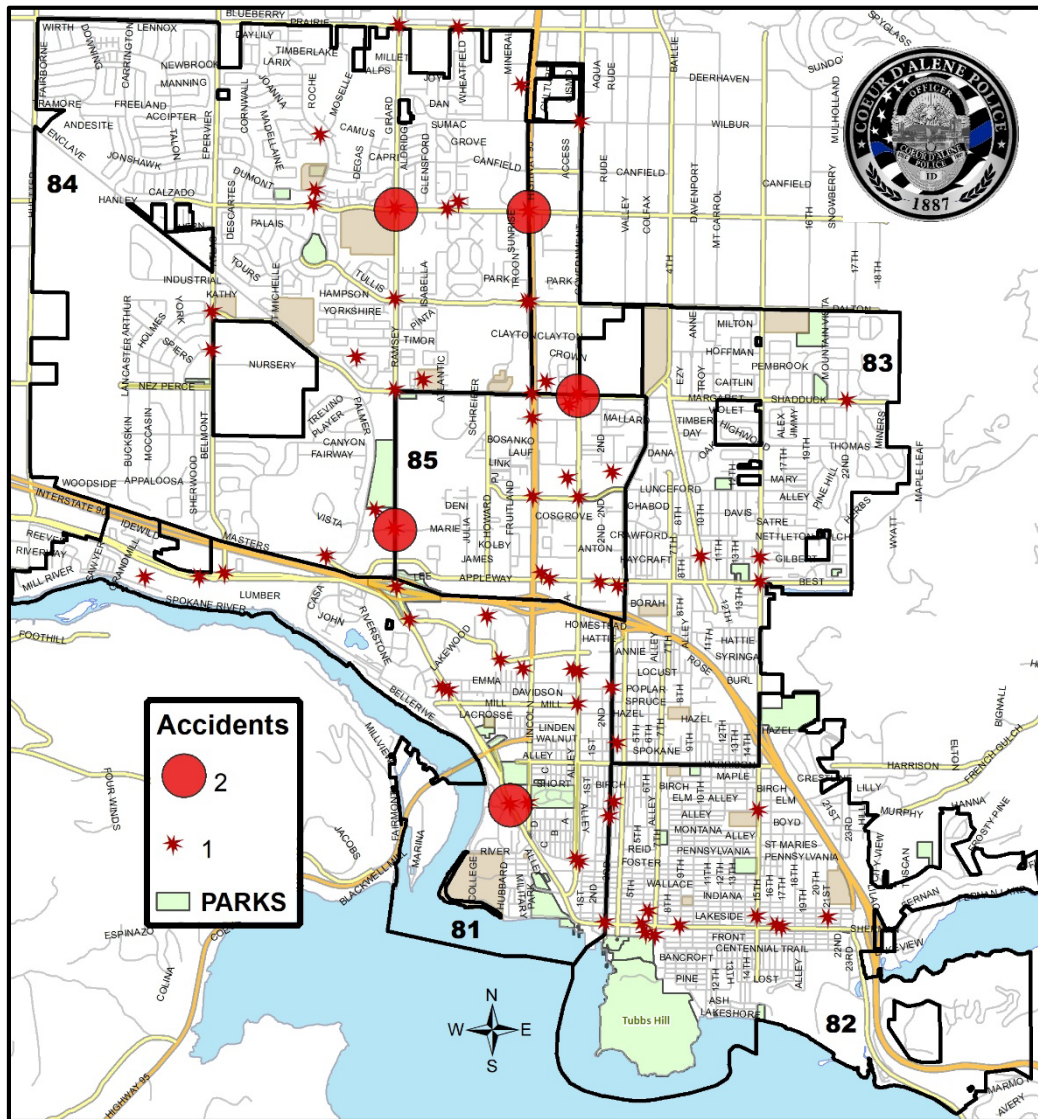
18 Incidents Closed by Arrest and 2 by Protective Custody

DUI – 6	Warrants Served – 5	Possession Controlled Substance – 3
Alcohol Offense – 2	Vandalism – 1	Domestic Violence – 1

Coeur d'Alene Police Part One Crimes: April 10 - May 7, 2025 (4 Weeks)



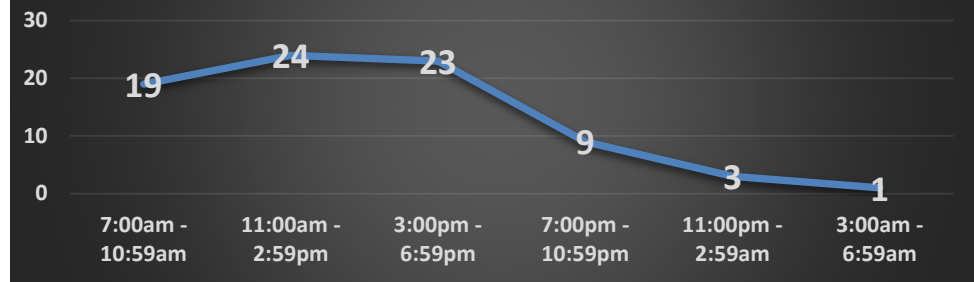
Coeur d'Alene Police Accidents: April 10 – May 7, 2025 (4 Weeks) With Temporal Heat Index (Time of Day / Day of Week)



Multiple Accident Intersections / Locations

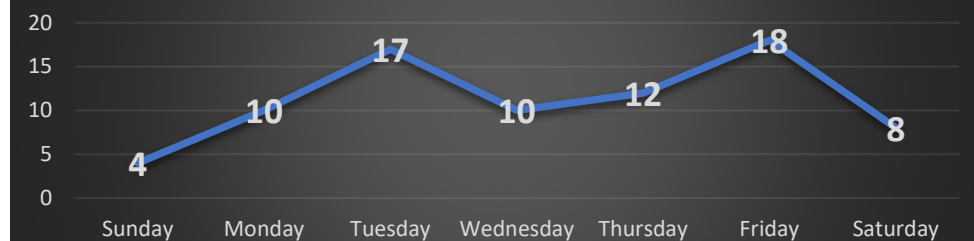
- N. Ramsey Rd. & W. Golf Course Rd. (2)
 - N. Ramsey Rd. & W. Hanley Ave. (2)
 - NW Blvd & W. Hubbard Ave. (2)
 - N. Hwy 95 & W. Hanley Ave. (2)
- N. Government Way & E. Kathleen Ave. (2)

Accidents by Time of Day



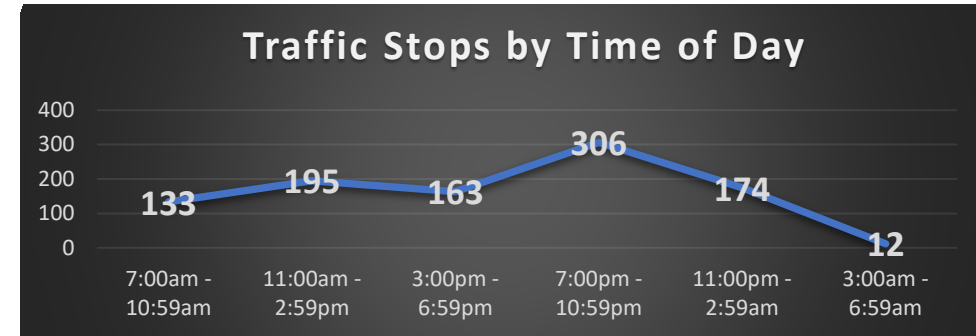
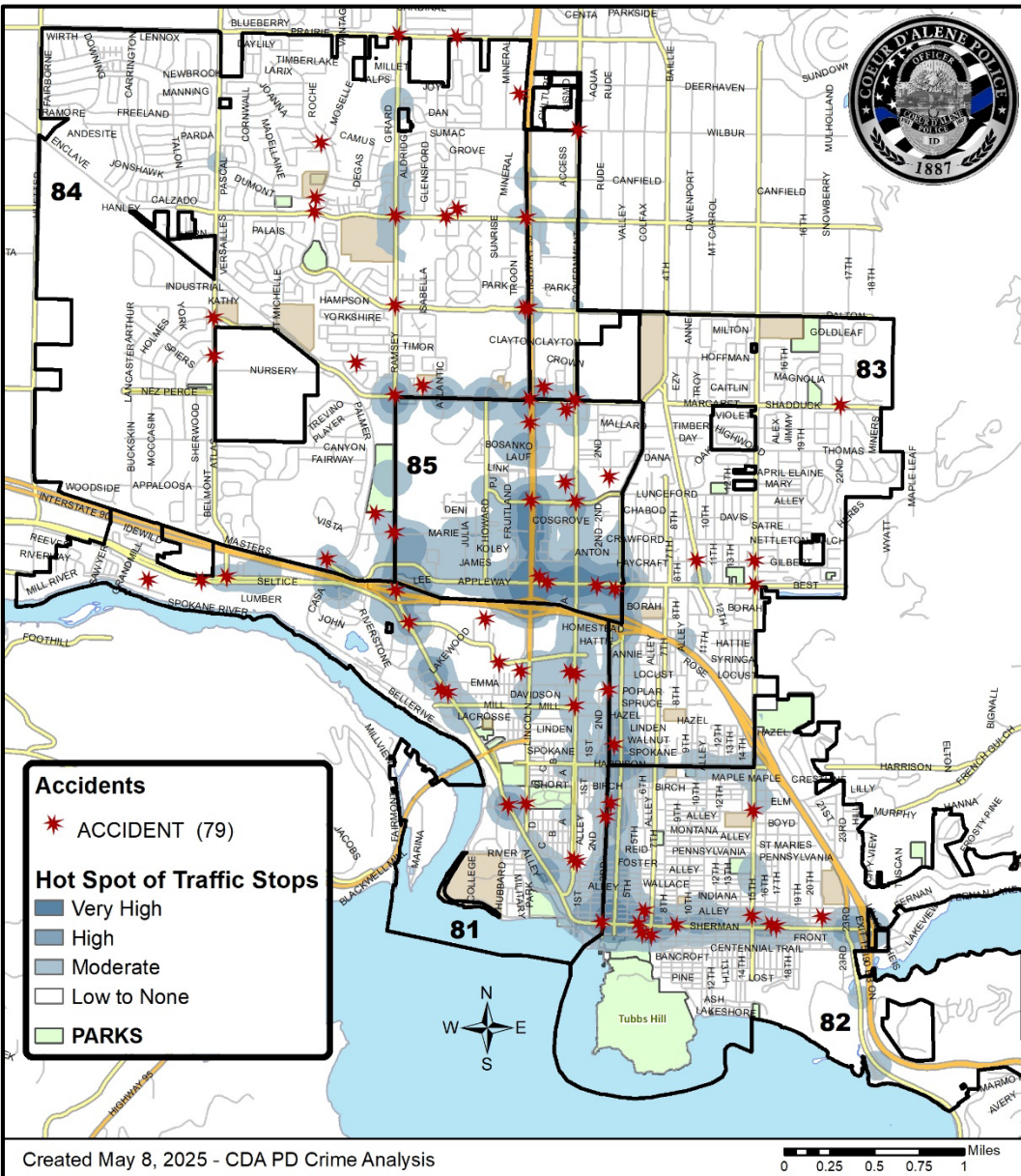
	Sun	Mon	Tue	Wed	Thu	Fri	Sat	Total
01	1	0	0	0	0	0	0	1
06	0	0	1	0	0	0	0	1
07	0	2	1	0	0	0	0	3
08	0	0	1	1	1	1	0	4
09	1	0	1	0	0	0	0	2
10	0	1	2	1	2	0	4	10
11	0	1	1	3	0	4	0	9
12	1	1	1	0	0	1	1	5
13	0	2	2	0	0	3	0	7
14	0	1	0	0	0	1	1	3
15	0	0	1	1	2	2	0	6
16	1	2	0	0	1	3	0	7
17	0	0	3	1	1	1	0	6
18	0	0	1	0	2	0	1	4
19	0	0	0	0	1	0	0	1
20	0	0	1	0	1	1	0	3
21	0	0	1	3	0	1	0	5
23	0	0	0	0	1	0	1	2
Total	4	10	17	10	12	18	8	79

Accidents by Day of Week



Coeur d'Alene Police Traffic Stops / Accidents: April 10 – May 7, 2025 (4 Weeks)

With Temporal Heat Index (Time of Day / Day of Week)



	Sun	Mon	Tue	Wed	Thu	Fri	Sat	Total
00	11	4	5	11	12	8	9	60
01	7	3	4	2	6	4	11	37
02	6	0	0	0	0	3	3	12
04	3	0	2	0	0	0	0	5
05	0	0	0	0	1	0	0	1
06	0	1	2	1	0	2	0	6
07	1	1	3	2	7	5	1	20
08	2	4	8	2	7	8	3	34
09	4	6	6	4	13	8	1	42
10	5	5	12	5	4	5	1	37
11	4	2	3	9	7	9	2	36
12	5	6	2	8	12	8	19	60
13	4	1	7	11	6	5	15	49
14	2	2	5	11	14	8	8	50
15	3	3	4	3	10	7	4	34
16	0	2	6	8	6	4	3	29
17	4	0	3	5	10	8	11	41
18	1	1	10	4	12	17	14	59
19	3	0	16	16	4	10	3	52
20	5	5	9	11	15	10	13	68
21	8	8	15	8	15	9	18	81
22	14	15	14	4	21	16	21	105
23	8	7	17	4	15	6	8	65
Total	100	76	153	129	197	160	168	983

